











# Boaters' Guides

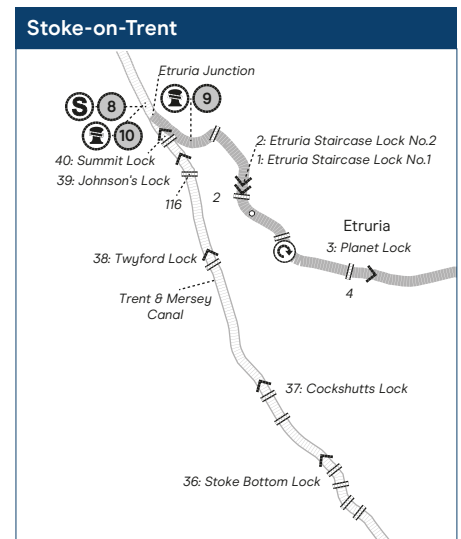
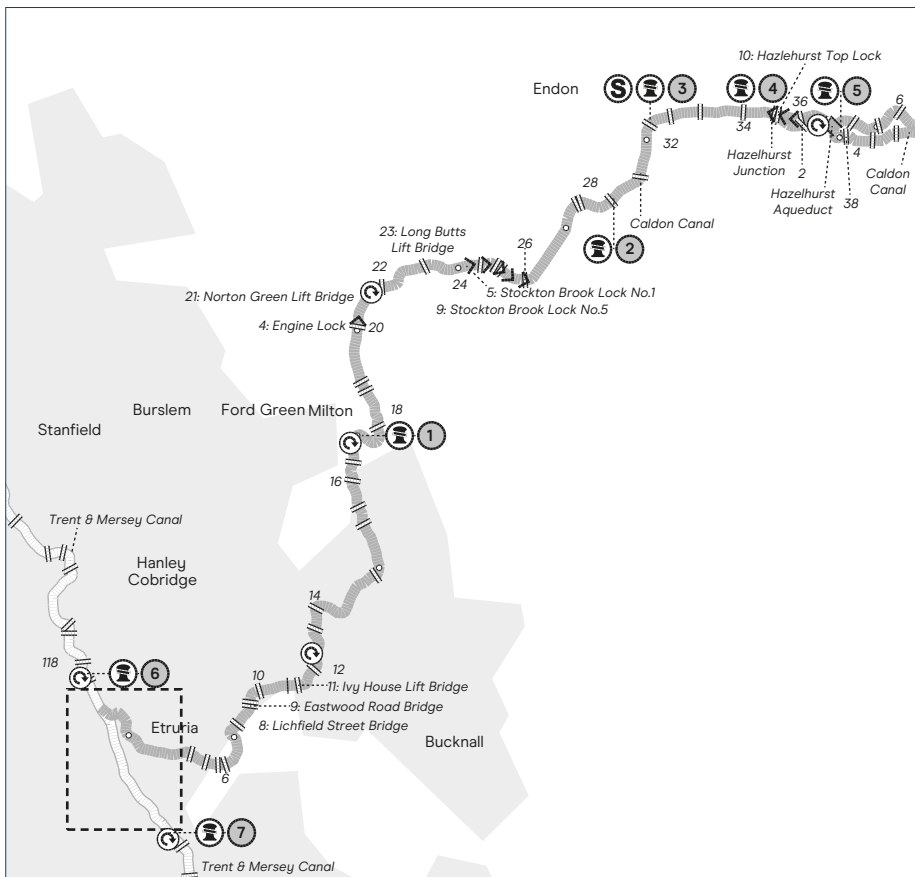
## A note about the data

These guides list information we currently have on our facilities, dimensions and navigation guidance, based upon local knowledge and expertise. Whilst we anticipate that this data is reasonably accurate, we cannot guarantee its precision. Therefore, this data should only be used as a helpful guide and you should always use your own judgement taking into account local circumstances at any particular time. If you spot something wrong, please let us know [canalrivertrust.org.uk/contact-us](https://canalrivertrust.org.uk/contact-us)

## Key to facilities

-  Winding hole (length specified)
-  Winding hole (full length)
-  Visitor mooring
-  Information and office
-  Dock and/or slipway
-  Slipway only
-  Services and facilities
-  Water point only

# Caldon Canal



## Navigation notes

### Caldon Canal

**Leek Branch:** The whole towpath on the Leek branch is grass.

## Locks & bridges

### Caldon Canal

**Bridge 8, Lichfield Street Bridge;** and **Bridge 9, Eastwood Road Bridge:** Very low bridge.

**Bridge 11, Ivy House Lift Bridge:** Canal & River Trust key required. Very low bridge.

**Bridge 21, Norton Green Lift Bridge:** Windlass operated. Canal & River Trust key required.

**Bridge 23, Long Butts Lift Bridge:** Windlass operated.

### Trent & Mersey Canal

**Lock 40, Summit Lock:** Anti vandal locks fitted.

## 🚰 Services & facilities

### Caldon Canal

- 3** **Park Lane, Endon, Near bridge 31:** Water, Elsan disposal, pump-out, toilet, shower, refuse disposal, laundry, shaver point.
- 8** **Etruria visitor moorings:** Water, Elsan disposal, pump-out, toilet, shower, refuse disposal.

## Maximum Dimensions

### Etruria Junction to Hazlehurst Junction

**Length:** 21.95m (72ft)  
**Beam:** 2.13m (7ft)  
**Draught:** 1.12m (3ft 11")  
**Headroom:** 1.78 (5ft 10")

### Hazlehurst Junction to Leek

**Length:** 21.95m (72ft)  
**Beam:** 2.13m (7ft)  
**Draught:** 1.2m (3ft 11")  
**Headroom:** 2.05 (6ft 9")

### Hazlehurst Junction to Froghall Tunnel

**Length:** 21.95m (72ft)  
**Beam:** 2.13m (7ft)  
**Draught:** 1.2m (3ft 11")  
**Headroom:** 2.05m (6ft 9")

## 🚰 Visitor moorings

### Caldon Canal

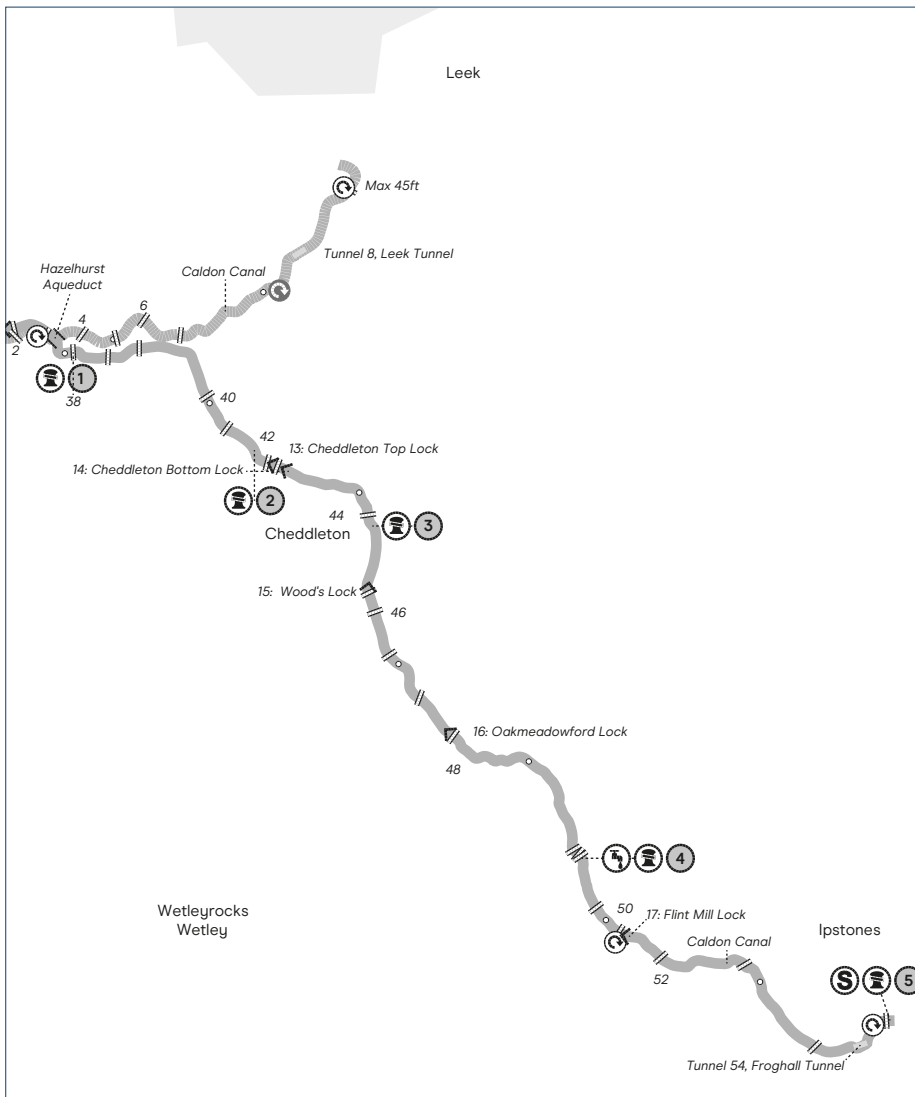
- 1** **Foxley Pub, Milton:** Overnight only.
- 2** **Post Lane Moorings:** Maximum 24 hours.
- 3** **Park Lane Moorings:** Maximum 24 hours.
- 4** **Hazelhurst:** Maximum 48 hours.
- 5** **Hollybush Inn:** Maximum 24 hours.

### Trent & Mersey Canal

- 6** **Festival Park, Br 117:** Maximum 14 days.
- 7** **Glebe Street:** Maximum 14 days.
- 10** **Etruria:** Maximum 14 days.

### Caldon Canal

- 9** **Etruria:** Maximum 48 hours.



## Navigation notes

### Oak Meadow Ford Lock to Consall Forge:

The canal and river share a common course between Oak Meadow Ford Lock and Consall Forge, and care should be exercised along here.

### Consall Forge to Frogghall:

The last mile of canal is very narrow – in places two boats cannot pass.

## Locks & bridges

### Lock 16, Oakmeadowford Lock:

Please note the sign giving directions if the river level is 6in above the normal level. In this case, it is not safe to proceed into the river and you should turn around.

**Tunnel 54, Frogghall Tunnel:** Very low headroom. Boats which cannot pass through Frogghall Tunnel can wind just before it.

## Services & facilities

- 4 Consall Forge:** Water, two water points opposite the Black Lion pub.
- 5 Frogghall Services:** Water, Elsan disposal, refuse disposal.

## Visitor moorings

- 1 Hollybush Inn:** Maximum 24 hours.
- 2 Cheddleton Flint Mill:** Maximum 48 hours.
- 3 Boat Inn:** Maximum 48 hours.
- 4 Consall Forge:** Maximum 48 hours.
- 5 Frogghall:** Maximum 48 hours.